











**TOWN OF TALLULAH FALLS
STATE OF GEORGIA
JOINT WORK SESSION OF THE
COUNCIL, DDA & PLANNING COMMISSION
TOWN HALL, 255 MAIN STREET, TALLULAH FALLS, GA
SEPTEMBER 5, 2019, 6:00 PM**

AGENDA

- I. Call to Order
- II. Approval of the Agenda (O.C.G.A. § 50-14-1(e)(1))
- III. Review Updates to the Official Zoning Map
- IV. Comprehensive Plan and Future Land Use Map
- V. Adjournment

Official Zoning Map of Tallulah Falls

- Legend**
-  Municipal Boundary
 -  Flood Zone
 -  Lakes and Ponds
 -  Rivers and Streams
 - Zoning Districts**
 -  Agricultural
 -  Business District
 -  Highway Business
 -  Single Family Residential
 -  Multiple Family Residential
 -  Sensitive Land Area

This is to certify that this is the Official Zoning Ordinance of the Town of Tallulah Falls, Georgia.
Amended Through April 2009

Mayor, Carl Starnun
City Administrator/Clerk, Marcia McKean

NOTE: This map compiled from various sources and information supplied to the City of Tallulah Falls, Georgia. It is to be used for zoning purposes only. Georgia Mountains Regional Commission is not responsible for any errors or omissions of information contained herein.

